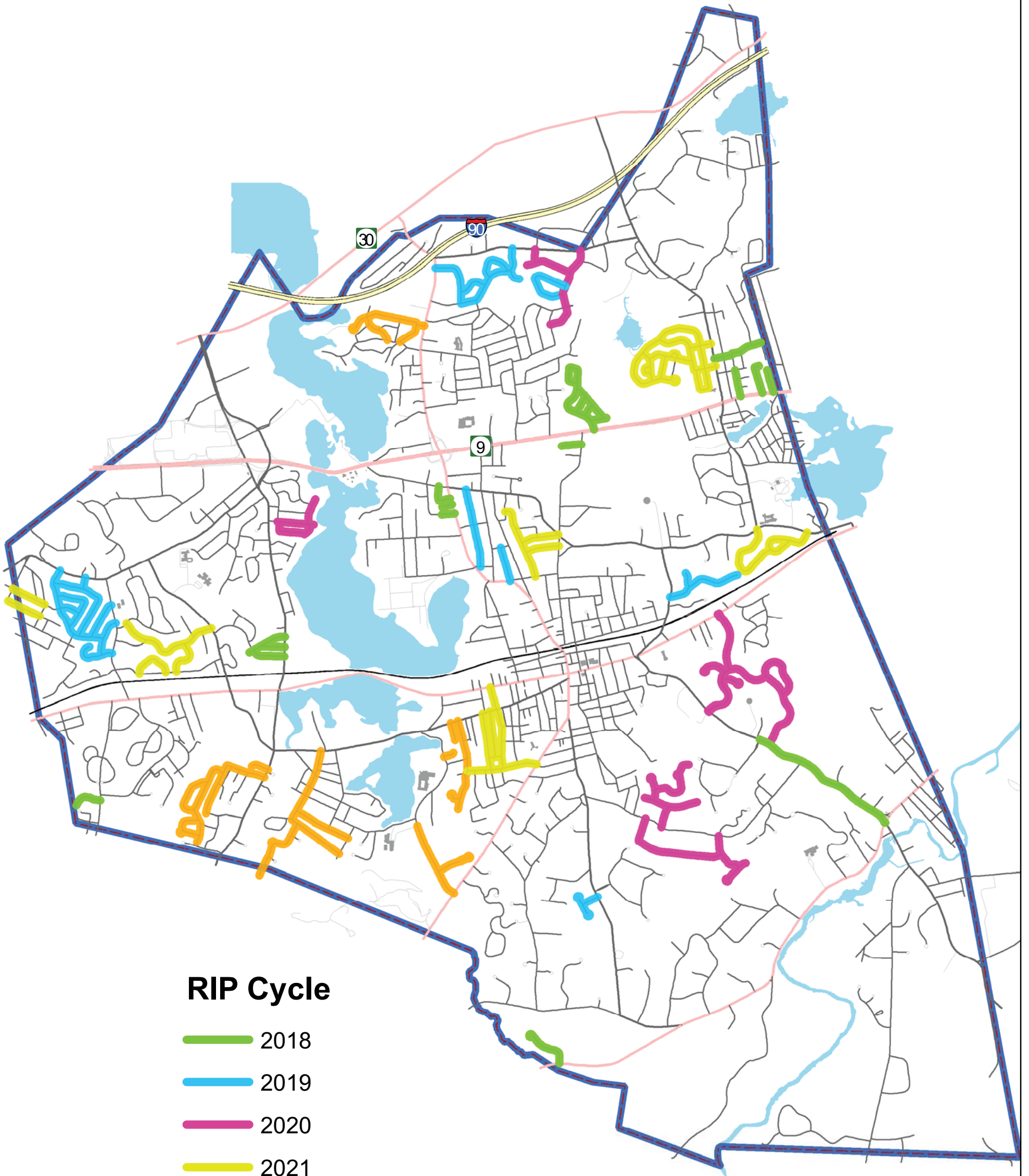


# Roadway Improvement Plan 2018 - 2022

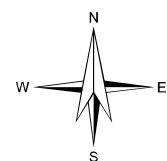
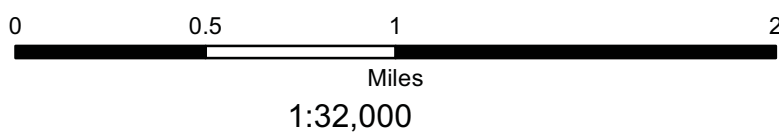


## RIP Cycle

-  2018
-  2019
-  2020
-  2021
-  2022
-  Other



DISCLAIMER: The information depicted on this map is for planning purposes only. It may not be adequate for legal boundary definition, regulatory interpretation or conveying purposes.



Natick DPW-GIS  
75 West Street  
Natick, Mass. 01760  
Date: 4/4/2018