Map1: Regional Context

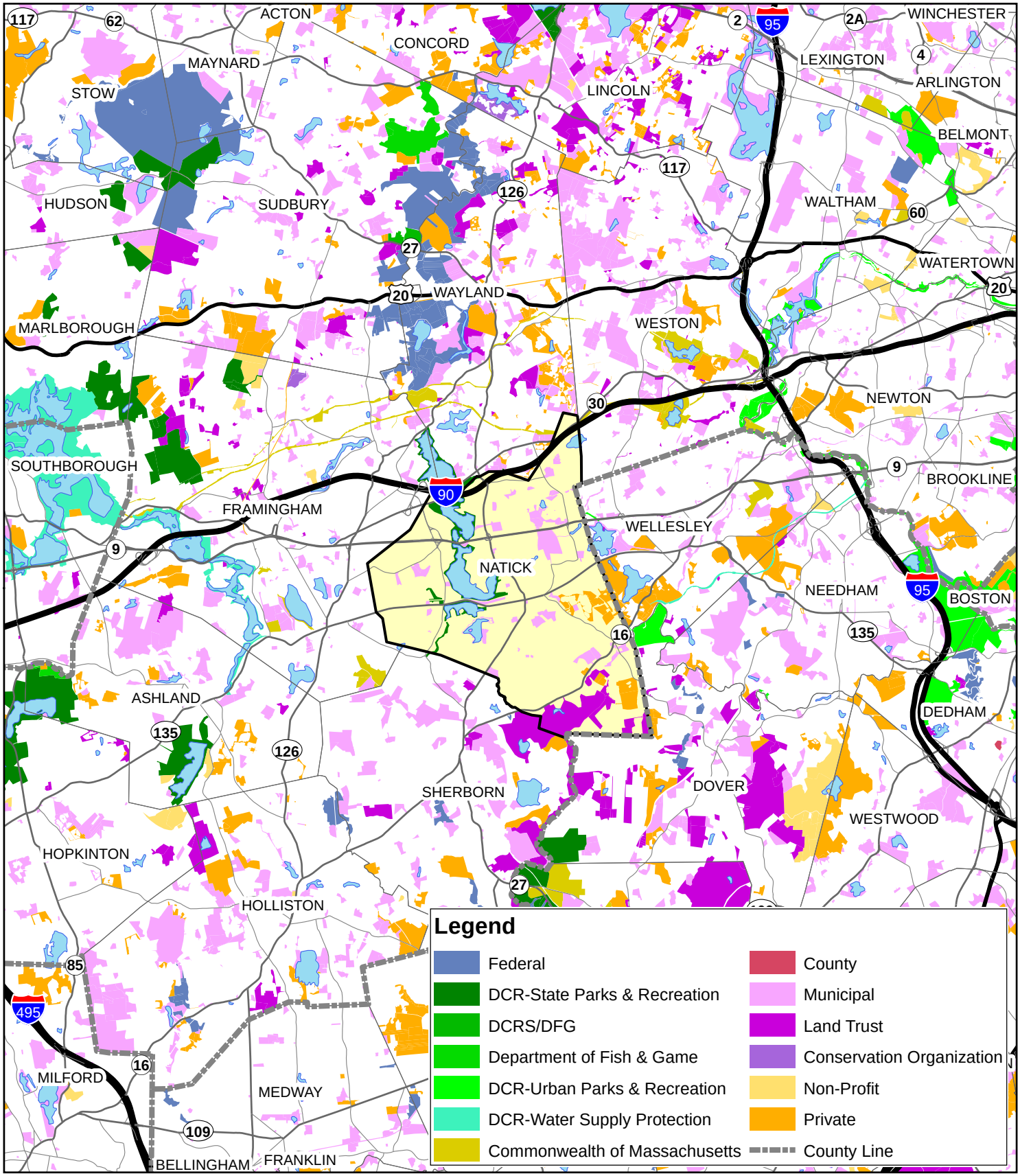

Natick DPW-GIS
75 West Street
Natick, Mass. 01760
January 9, 2012
Data Sources: Town of Natick & MassGIS

Map 2: Zoning Map

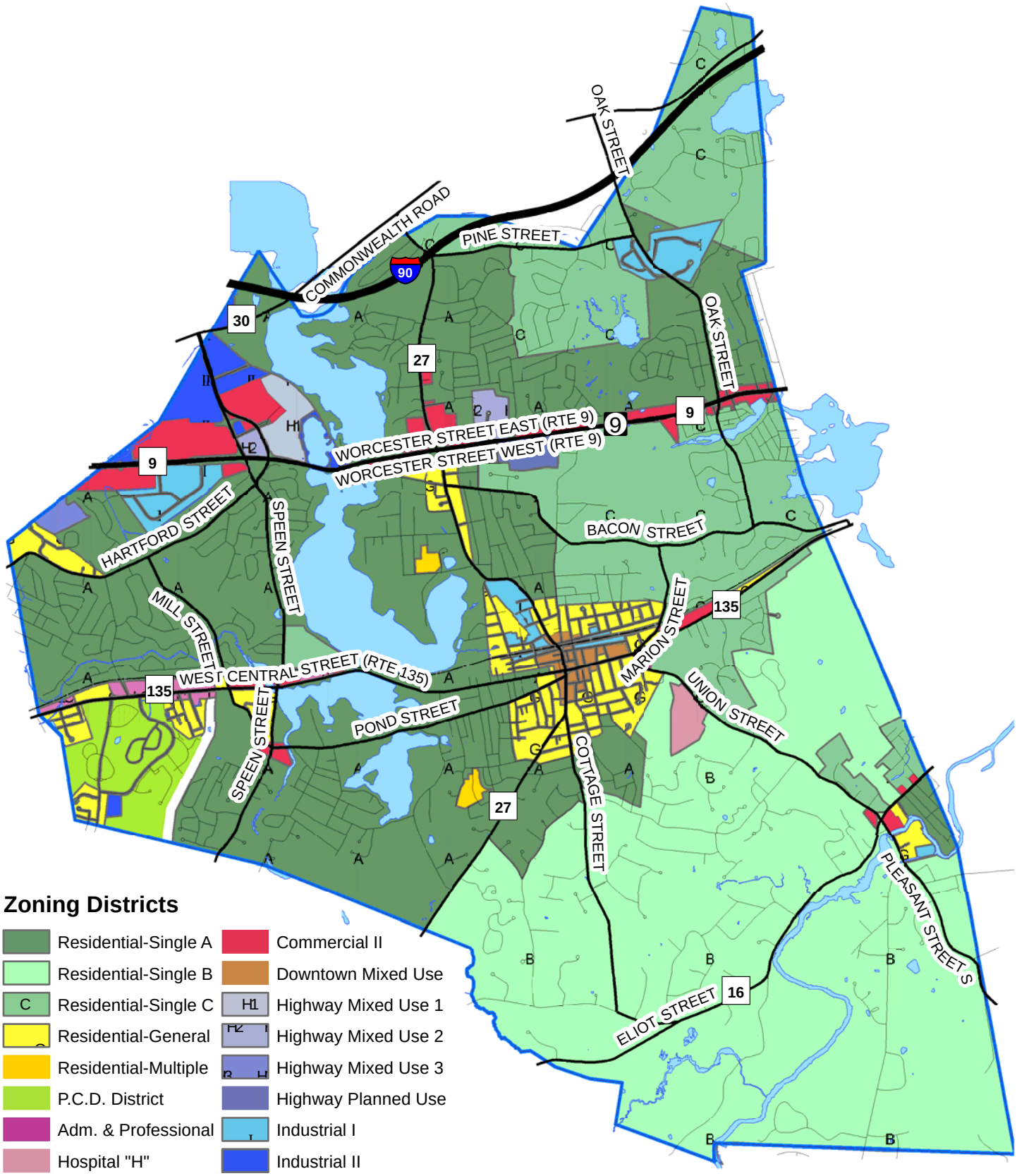

Zoning Districts

- Residential-Single A
- Residential-Single B
- Residential-Single C
- Residential-General
- Residential-Multiple
- P.C.D. District
- Adm. & Professional
- Hospital "H"
- Limited Commercial
- Commercial II
- Downtown Mixed Use
- Highway Mixed Use 1
- Highway Mixed Use 2
- Highway Mixed Use 3
- Highway Planned Use
- Industrial I
- Industrial II
- Boston Edison Easement

Natick DPW-GIS
75 West Street
Natick, Mass. 01760
January 9, 2012
Data Sources: Town of Natick

Map 3: Bedrock Lithology

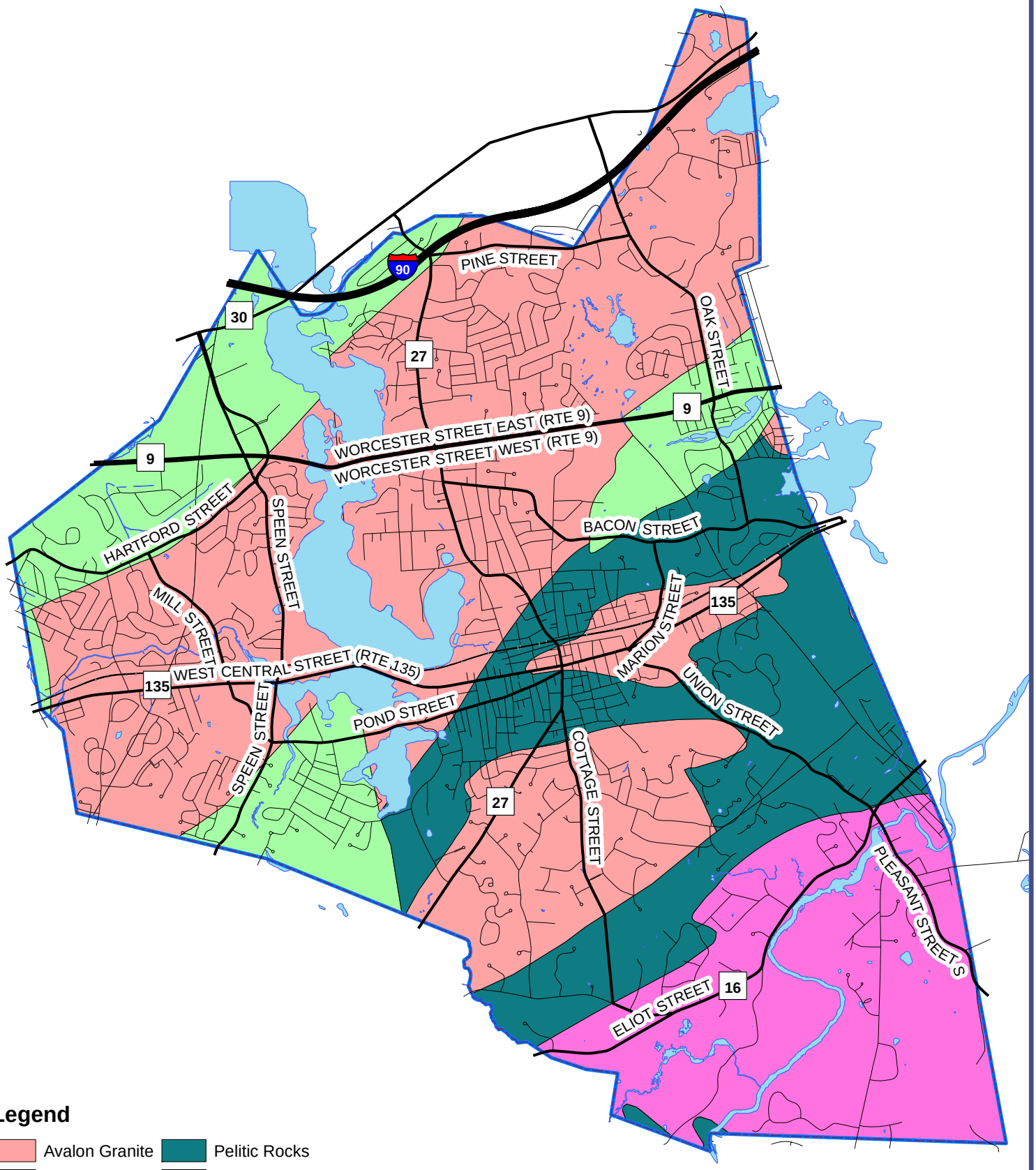

Legend

- Avalon Granite
- Pelitic Rocks
- Mafic Rocks
- Felsic Volcanics

N W E S

Natick DPW-GIS
75 West Street
Natick, Mass. 01760
January 9, 2012
Data Sources: Town of Natick & MassGIS

Town of Natick MAPS Geographic Information System

Map 4: General Soils Map

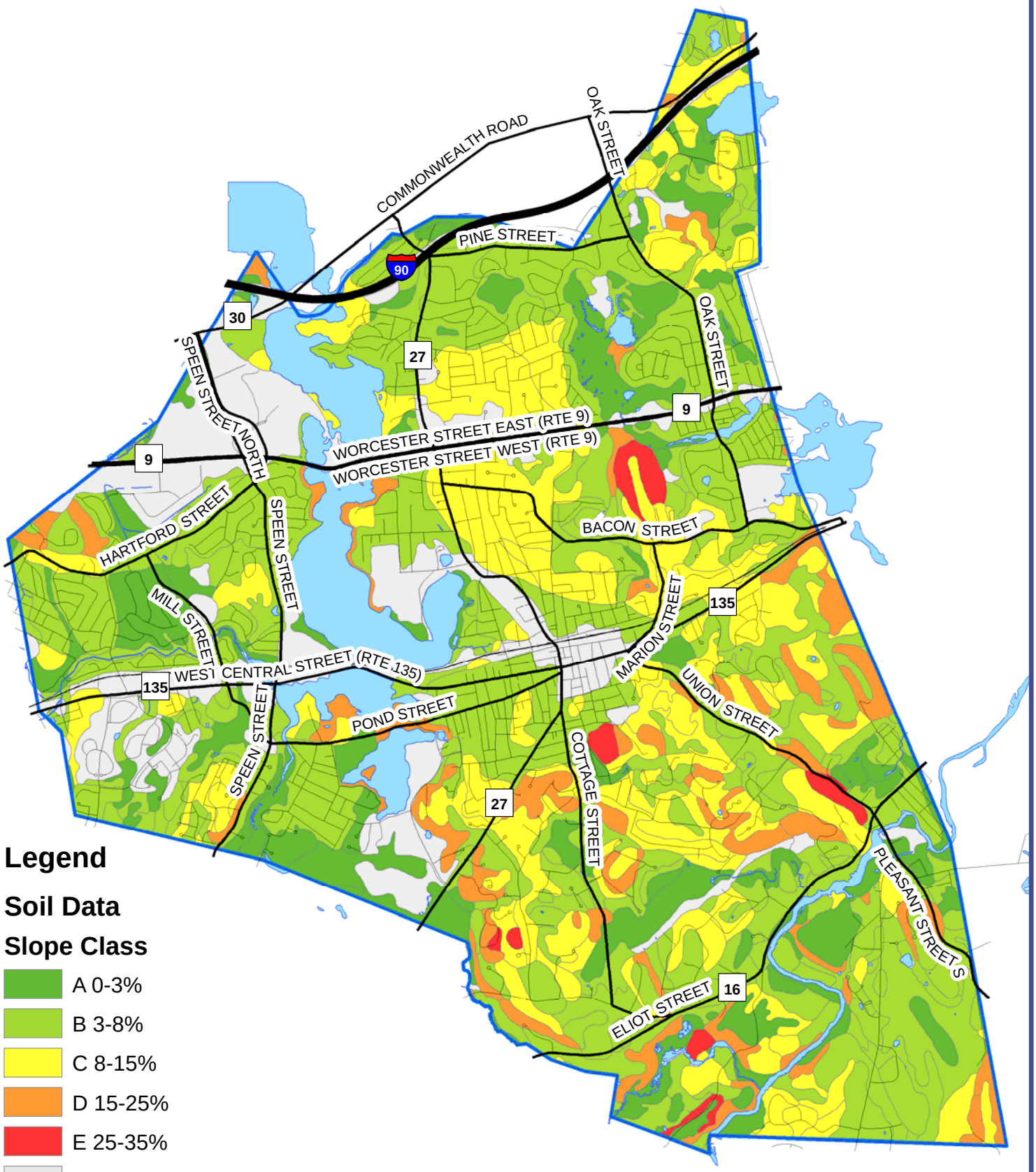

Legend

Soil Data

Slope Class

- A 0-3%
- B 3-8%
- C 8-15%
- D 15-25%
- E 25-35%
- 0 Urban (No slope)

N
W E
S

Natick DPW-GIS
75 West Street
Natick, Mass. 01760
January 9, 2012
Data Sources: Town of Natick & MassGIS

Town of Natick MAPS Geographic Information System

Map 5: Land Use

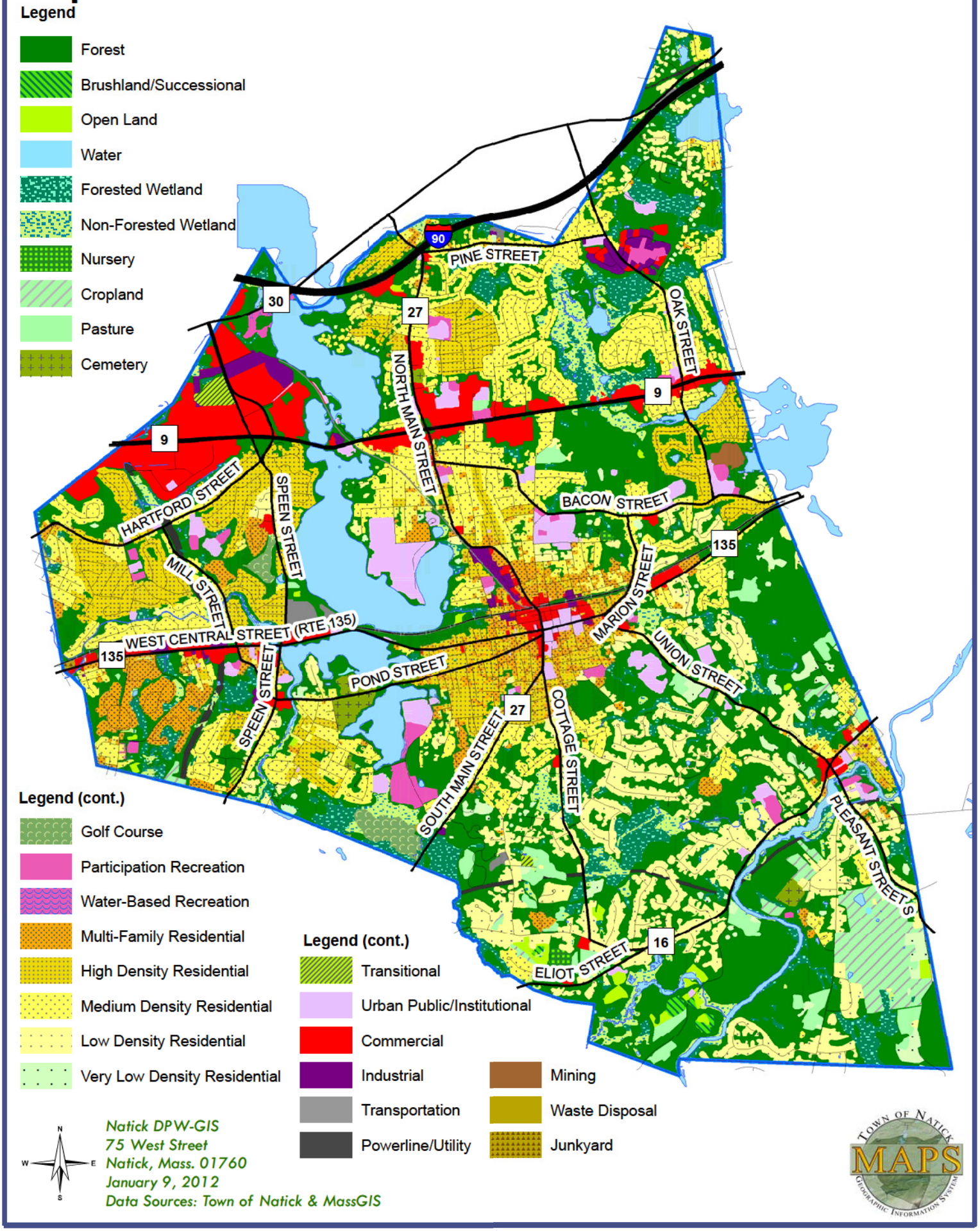

Map 6: Surface Waters

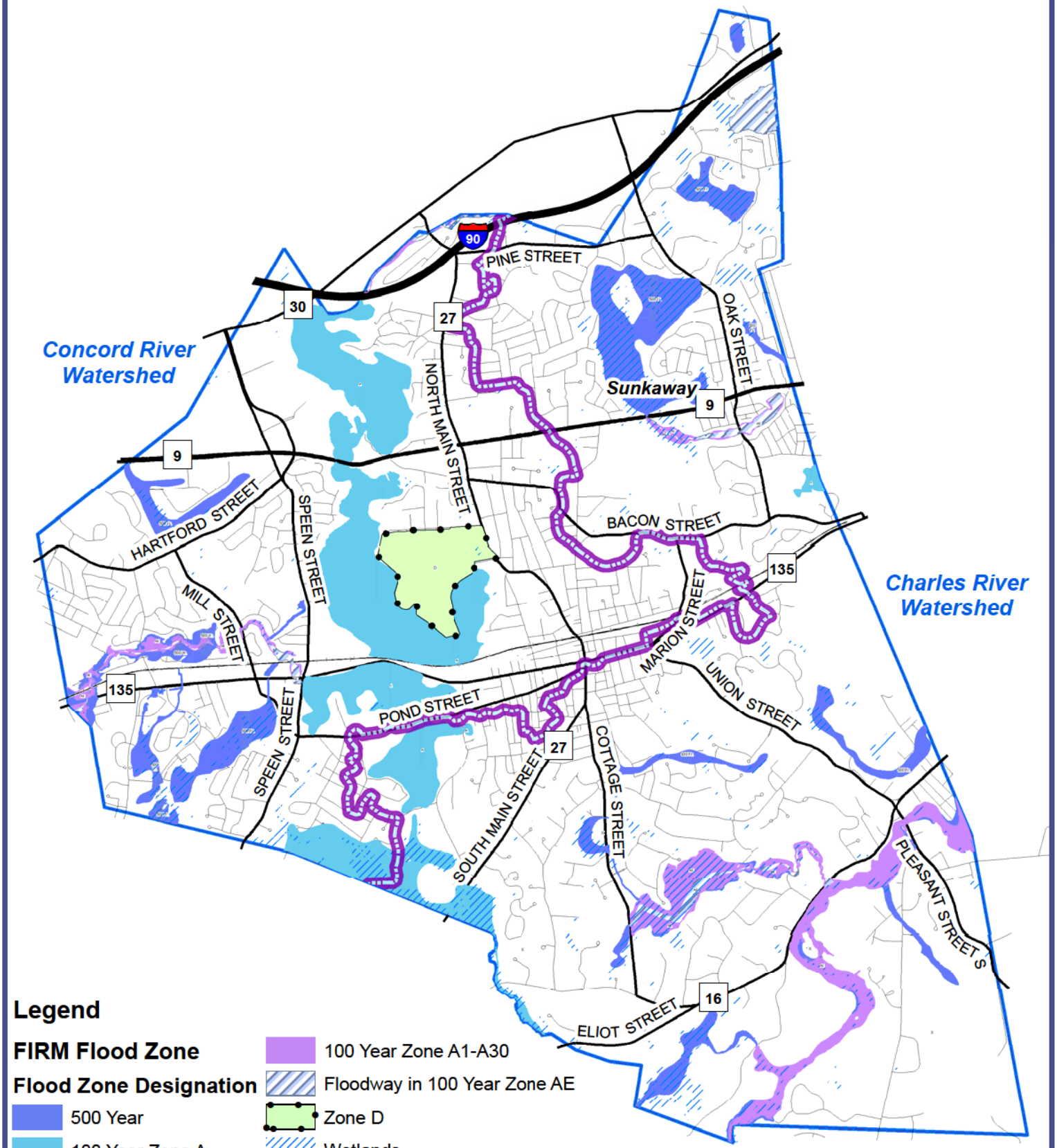

Legend

FIRM Flood Zone

Flood Zone Designation

- 500 Year
- 100 Year Zone A
- 100 Year Zone A1-A30
- Floodway in 100 Year Zone AE
- Zone D
- Wetlands
- Watershed Boundary

Natick DPW-GIS
75 West Street
Natick, Mass. 01760
January 9, 2012
Data Sources: Town of Natick, MassGIS & FEMA

Map 7: Aquifers and Public Wells

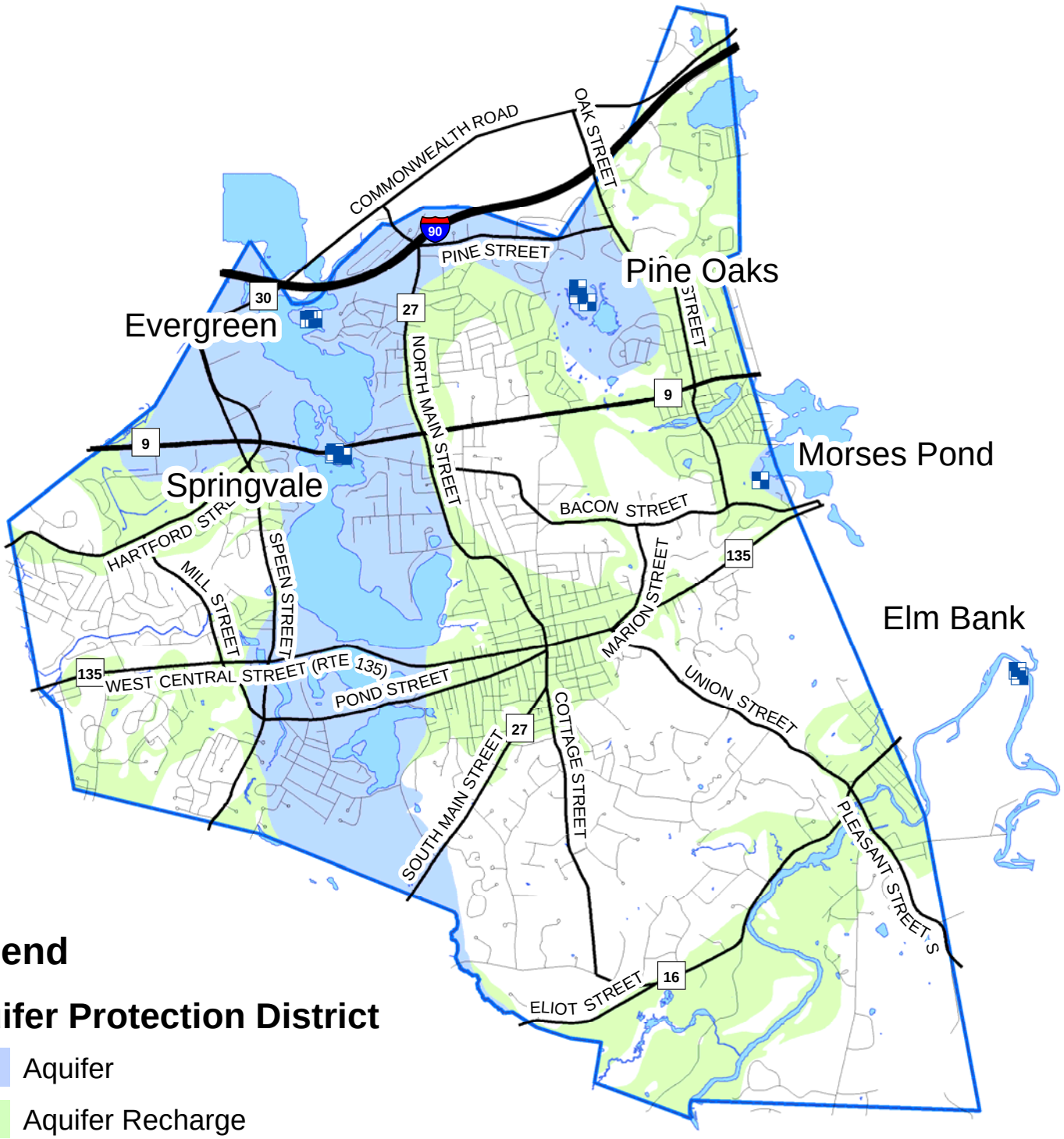

Legend

Aquifer Protection District

Aquifer

Aquifer Recharge

Natick Water

Public Wells

Natick DPW-GIS
75 West Street
Natick, Mass. 01760
January 9, 2012
Data Sources: Town of Natick & MassGIS

Map 8: Zone II Areas

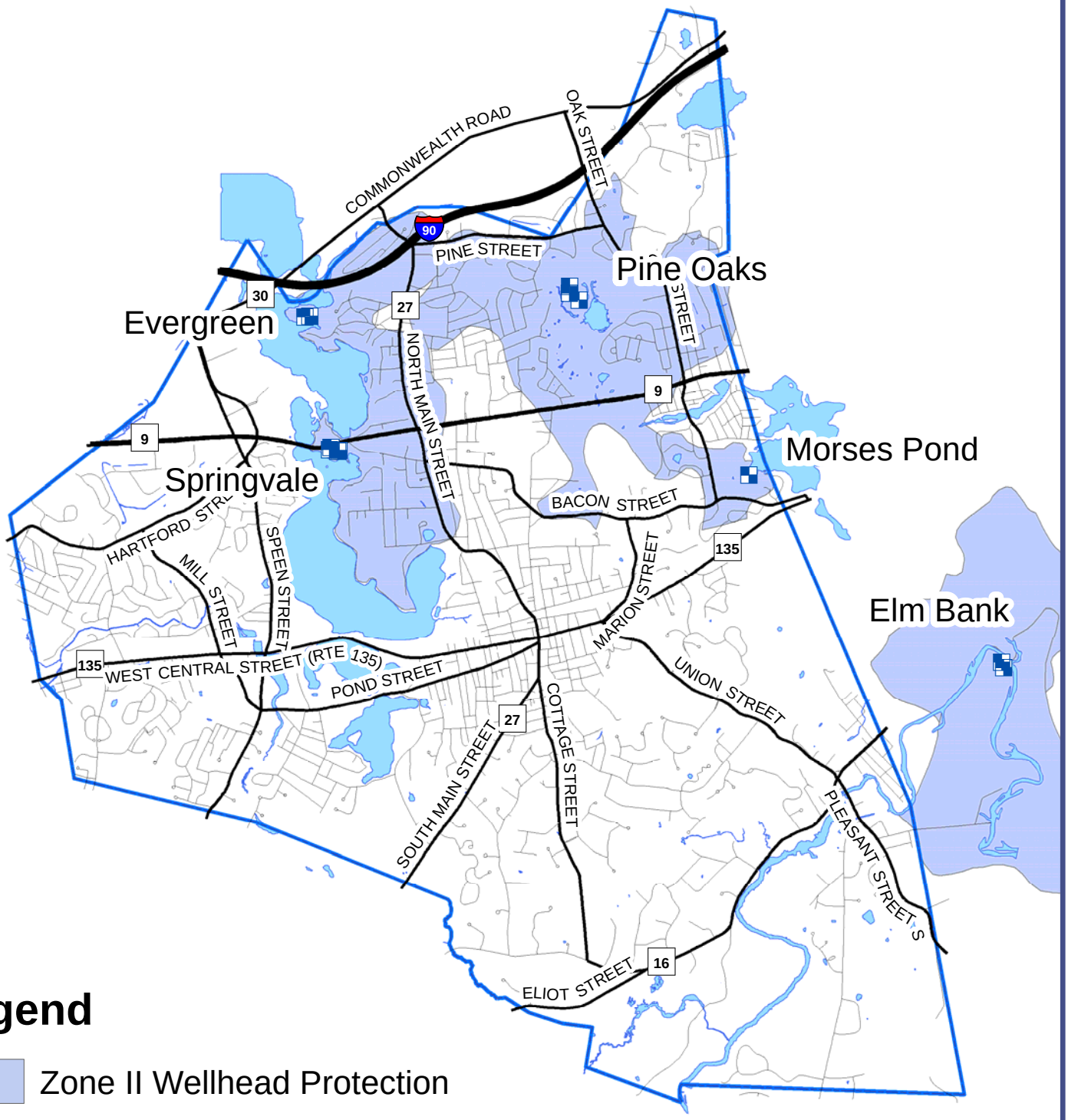

Legend

Zone II Wellhead Protection

Natick Water

Public Wells

Natick DPW-GIS
75 West Street
Natick, Mass. 01760
January 9, 2012
Data Sources: Town of Natick & MassGIS

Map 9: BioMap2

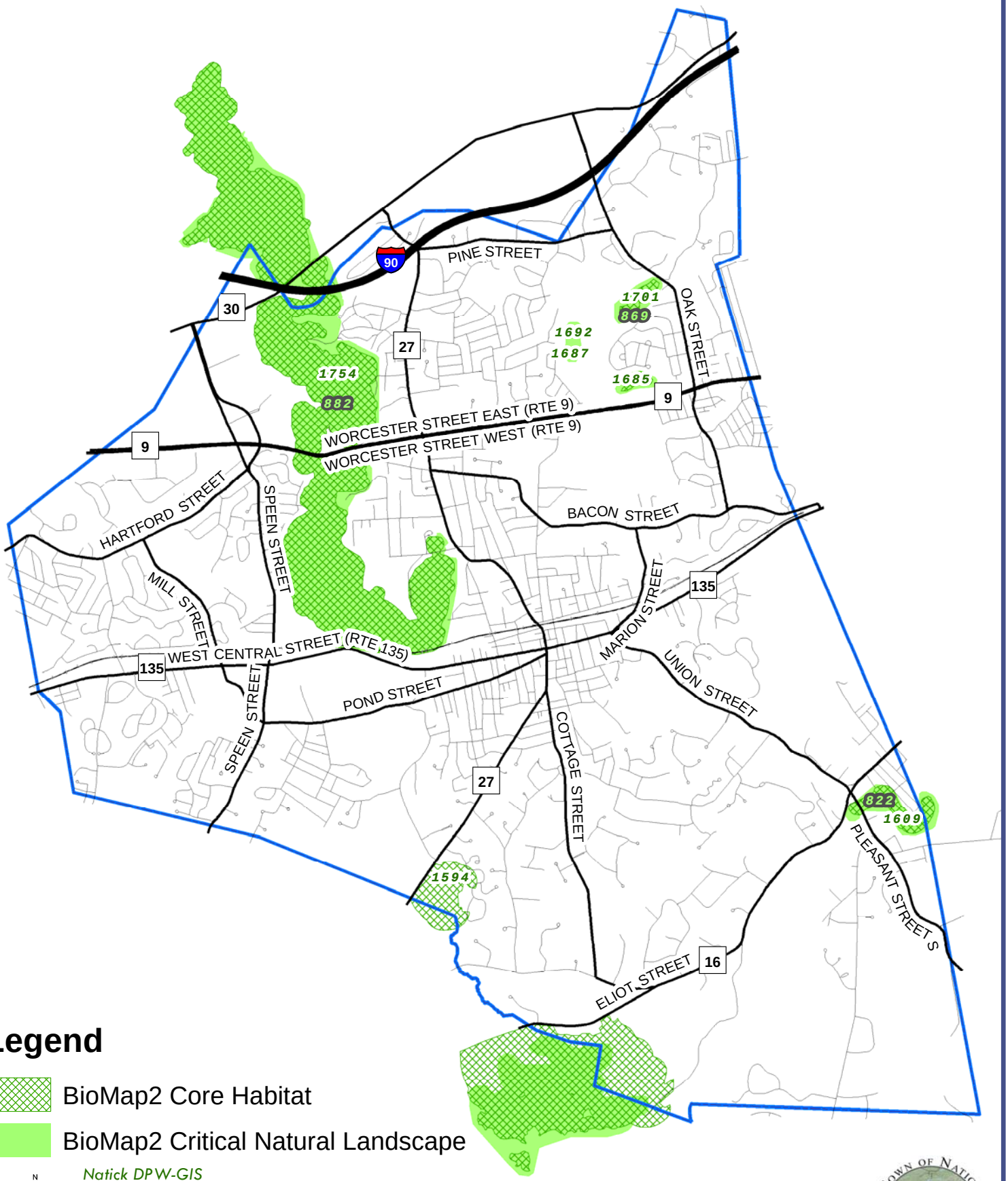

Legend

BioMap2 Core Habitat

BioMap2 Critical Natural Landscape

Natick DPW-GIS
75 West Street
Natick, Mass. 01760
January 9, 2012
Data Sources: Town of Natick, MassGIS & NHESP

Map 10: Estimated and Priority Habitats

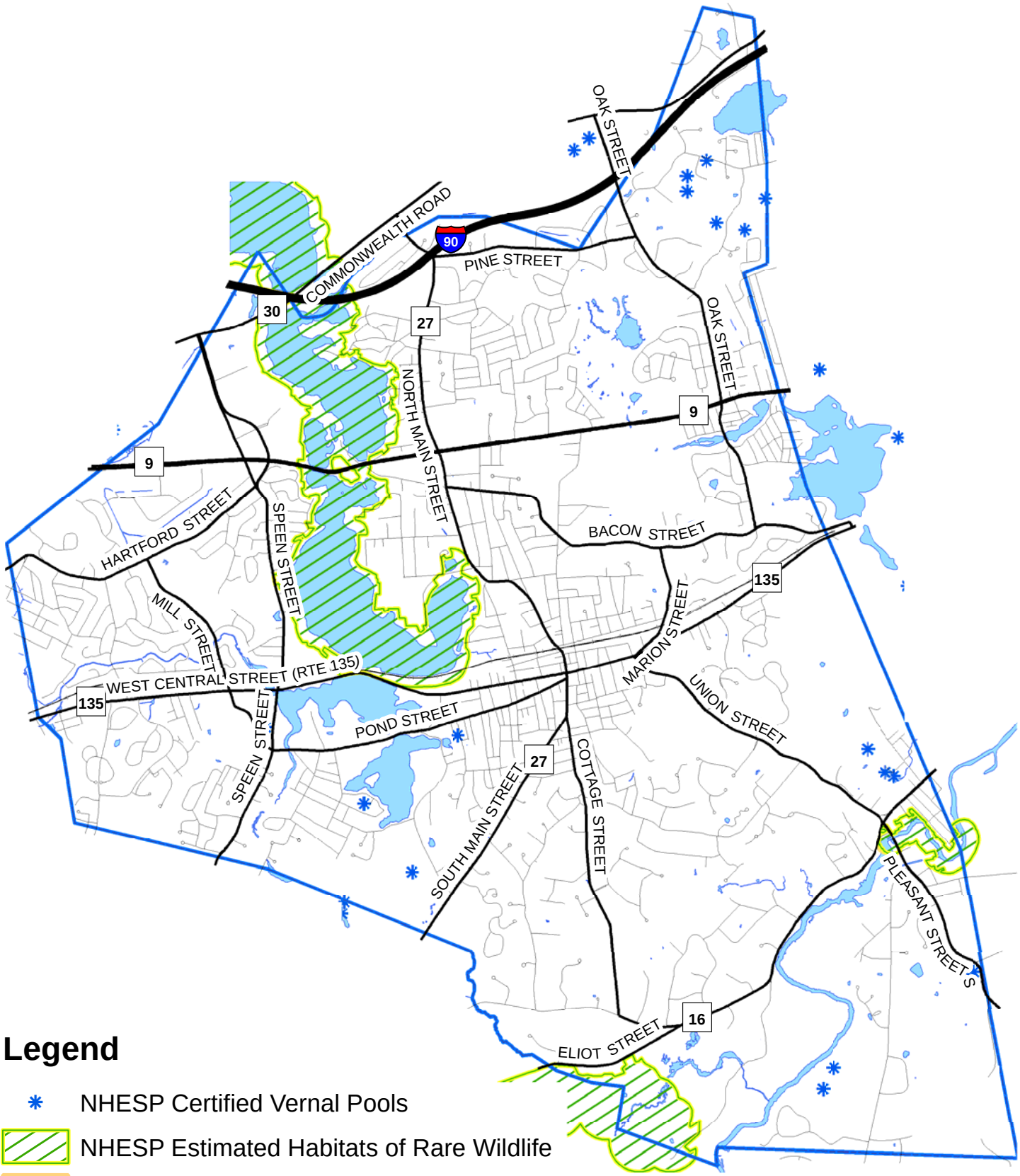

Legend

- NHESP Certified Vernal Pools
- NHESP Estimated Habitats of Rare Wildlife
- NHESP Priority Habitats of Rare Species

Natick DPW-GIS
75 West Street
Natick, Mass. 01760
January 9, 2012
Data Sources: Town of Natick, MassGIS & NHESP

Map 11: Scenic and Unique Resources

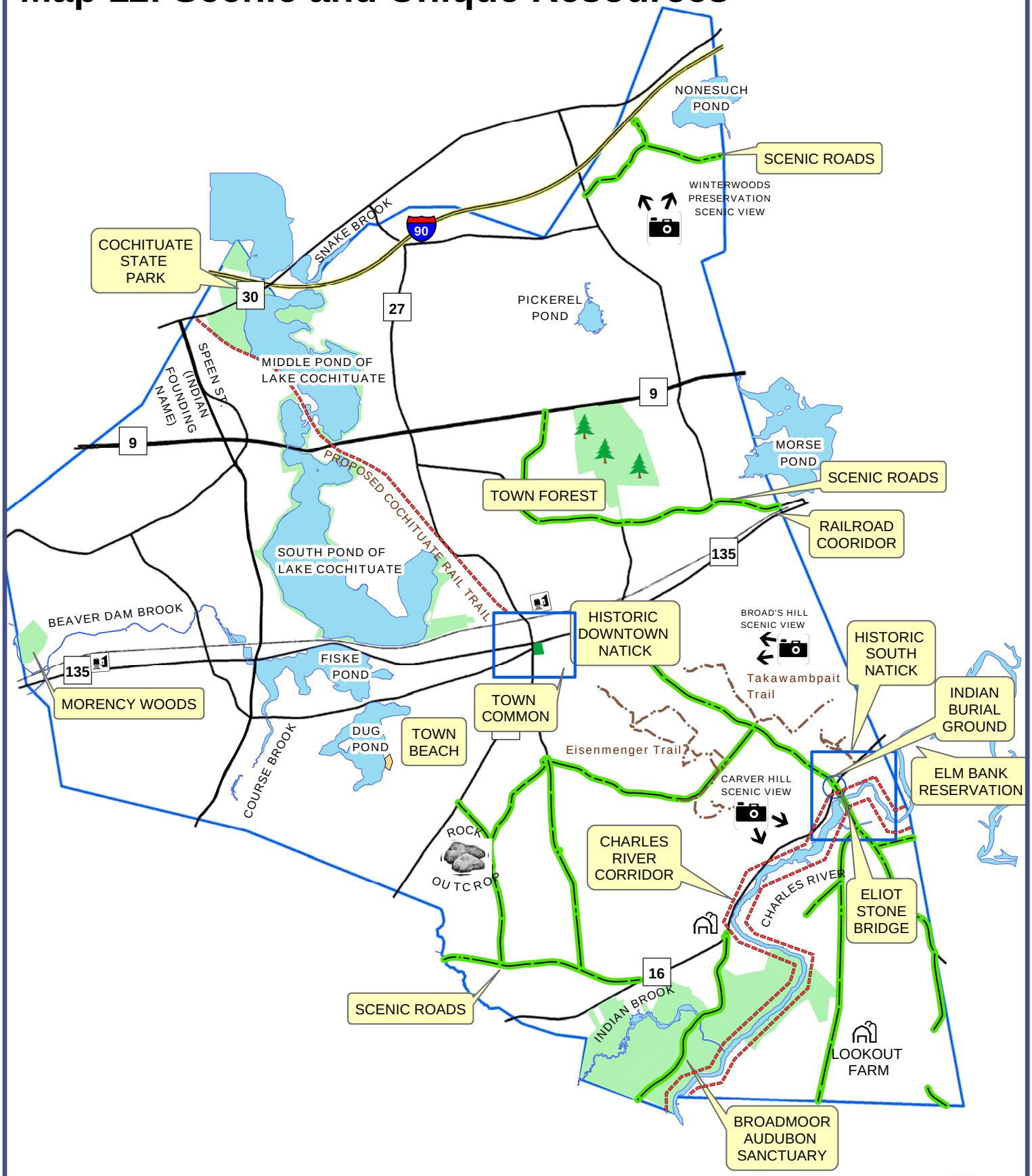

Natick DPW-GIS
75 West Street
Natick, Mass. 01760
January 9, 2012
Data Sources: Town of Natick

Map 12: Protected and Recreational Open Space

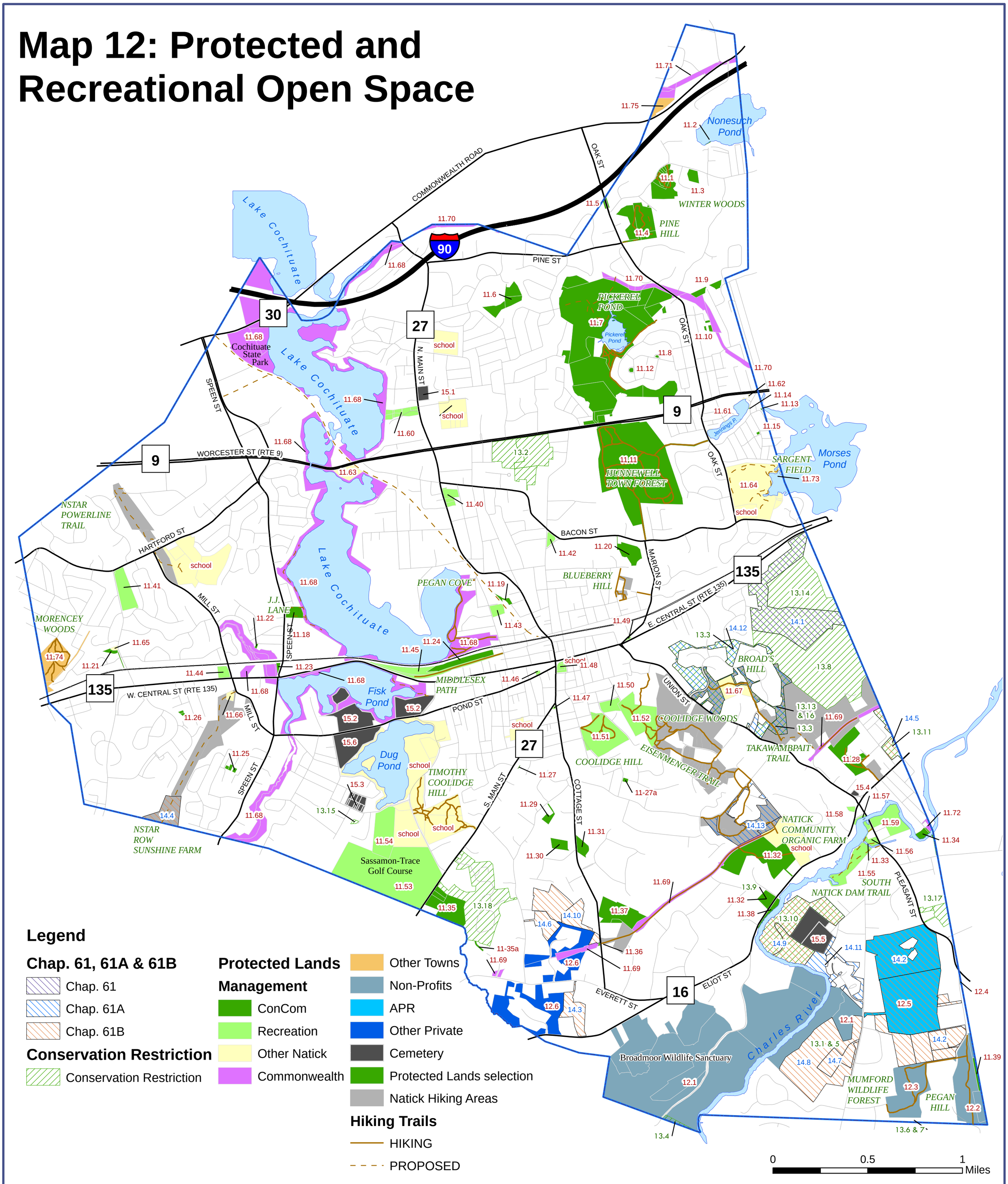

Natick DPW-GIS
75 West Street
Natick, Mass. 01760
April 9, 2012
Data Source: Town of Natick

NOTE: Conservation restrictions as shown on this map do not represent the recorded descriptions. This map only indicates that a conservation restriction is in place for a given parcel. Refer to the South Middlesex Registry of Deeds for the legal definition of

Map 13: Action Plan

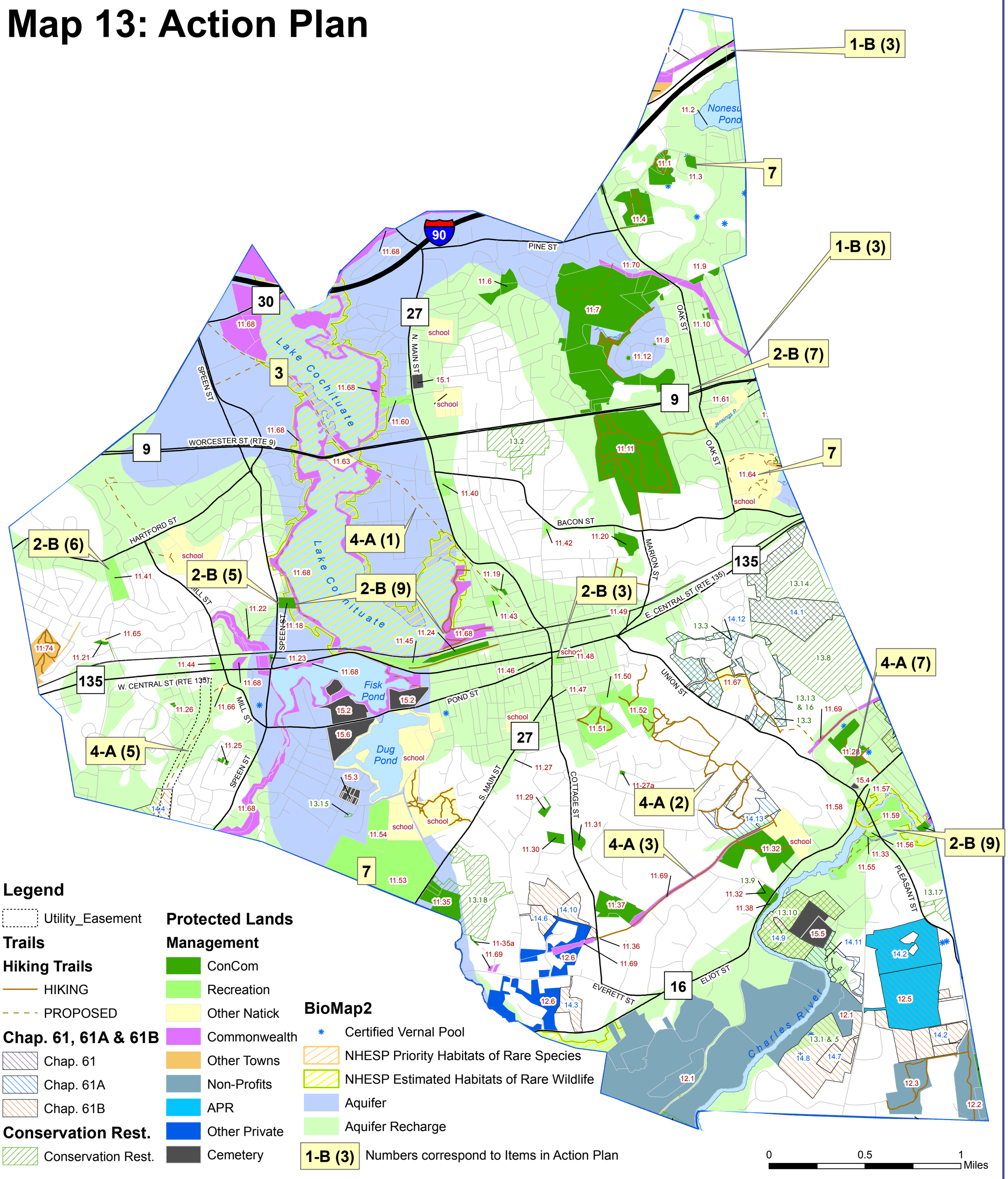

Legend

Utility_Easement

Trails

Hiking Trails

HIKING

PROPOSED

Chap. 61, 61A & 61B

Chap. 61

Chap. 61A

Chap. 61B

Conservation Rest.

Conservation Rest.

Protected Lands

Management

ConCom

Recreation

Other Natick

Commonwealth

Other Towns

Non-Profits

APR

Other Private

Cemetery

BioMap2

Certified Vernal Pool

NHESP Priority Habitats of Rare Species

NHESP Estimated Habitats of Rare Wildlife

Aquifer

Aquifer Recharge

1-B (3) Numbers correspond to Items in Action Plan

0 0.5 1 Miles

N W E S

Natick DPW-GIS
75 West Street
Natick, Mass. 01760
April 9, 2012
Data Source: Town of Natick, MassGIS & NHESP

NOTE: Conservation restrictions as shown on this map do not represent the recorded descriptions. This map only indicates that a conservation restriction is in place for a given parcel. Refer to the South Middlesex Registry of Deeds for the legal definition of

Town of Natick MAPS Geographic Information System